

## European Solar and Energy Storage Solutions

# Easypower Heard and McDonald Islands

**ESS**



## Overview

---

Approximately 1700 km (Perth) and 4100 km from the nearest major city. The islands are part of the Heard Island and McDonald Islands (HIMI) territory.

Heard Island and McDonald Islands (HIMI) were established in 1947 and in 1997. The islands have a population of approximately 1600 people, with 1000 people living on Heard Island and 3700 people living on McDonald Island. 80% of the population is employed in the tourism industry.

The islands are part of the subantarctic region that includes several islands. In this cold climate, plant life is mainly limited to grasses, lichens, and mosses. Low plant diversity reflects the islands' isolation, small size, severe climate, the short, cool growing season and, for Heard Island, substantial permanent ice cover. The main environmental deterrent is the lack of natural resources.

## EasyPower Heard and McDonald Islands

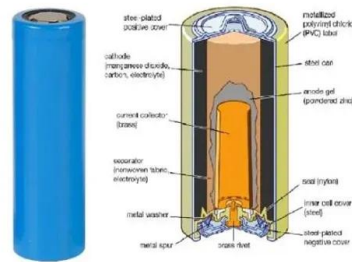


????(?????????????)\_??

????????????(?:Heard Island and McDonald Islands,?:HIMI),????????????,1947????????????,1997???????? (?????????)?HIMI???1600????????????

### HeavyPower and EasyPower Connectors , Smiths Interconnect

The EasyPower Series is available in 1 to 4 pole versions, supporting up to 500A per pole and a voltage rating of 3600V. The EasyPower connectors can be supplied in a straight version, that allows for the easy mounting on the roof or under the car's floor. A straight version with a shunt is also available to facilitate mounting between two cars.



### Heard and McDonald Islands , Mad Traveller

Heard and McDonald Islands: A Comprehensive Guide for Tourists Table of Contents Introduction Geography and History 2.1 Heard Island 2.2 McDonald Islands Climate and Wildlife Travel Information 4.1 How to Get There 4.2 When to Visit 4.3 What to Pack Things to Do and See Safety and Regulations Tips for Responsible Travel Useful Resources 1. Introduction ...

# Heard Island and McDonald Islands

Overview Wildlife History Geography Administration and economy See also Further reading External links

The islands are part of the Southern Indian Ocean Islands tundra ecoregion that includes several subantarctic islands. In this cold climate, plant life is mainly limited to grasses, lichens, and mosses. Low plant diversity reflects the islands' isolation, small size, severe climate, the short, cool growing season and, for Heard Island, substantial permanent ice cover. The main environmental deter...



## Commercial and Industrial ESS

Air Cooling / Liquid Cooling

- Budget Friendly Solution
- Renewable Energy Integration
- Modular Design for Flexible Expansion



## Everything you need to know about Australia's Heard and McDonald Islands

Britain formally claimed Heard Island and the McDonald Islands in 1910 and transferred them to Australia in 1947. They are now an external Territory of the Commonwealth of Australia. The island group was proclaimed a World Heritage Site in 1997 and is managed by the Australian Antarctic Division .

??????????

??????????(Heard Island and McDonald Islands?HIMI),??????????,???1600?????????? 1947???????????????????? ???????????,????????????,????????????,????????,????????



## Heard en McDonaldeilanden



De Heard en McDonaldeilanden (Engels: Heard Island and McDonald Islands (HIMI)) zijn een onbewoonde onherbergzame subantarctische eilandengroep in het zuiden van de Indische Oceaan op de breedtegraad van Vuurland en op dezelfde lengtegraad als Mumbai. Ze liggen op 1700 km van Antarctica en op 4100 km zuidwestelijk van Perth eilanden vallen onder de ...

## Heard Island and McDonald Islands

Heard Island and McDonald Islands. Antarctica. Page last updated: November 27, 2024. Photos of Heard Island and McDonald Islands. view 3 photos. Country Flag. View Details. Country Map. View Details. Locator Map. View Details. Contents. Introduction. Geography. People and Society



???????????

??????????(?: Heard Island and McDonald Islands,?:HIMI),??????????,1947??????  
????,1997????????????(?????????)?



## Start a trial of EasyPower

EasyPower is a software tool used for design, analysis, and optimization of electrical power systems. Widely used by designers, engineers, and owner-operators, EasyPower's industry leading user interface and interactive one-line diagrams allow for efficient creation and management of digital models. Analysis capabilities include short circuit

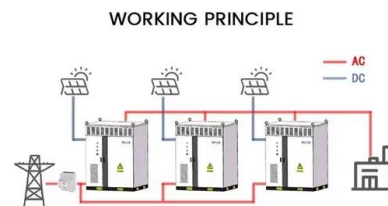


## Heard Island and McDonald Islands

Heard Island and the McDonald Islands are free from introduced predators and provide crucial breeding habitat in the middle of the vast Southern Ocean for a range of birds. The surrounding waters are important feeding areas for birds and some scavenging species also derive sustenance from their cohabitants on the islands.

### ???????????

???????????(?: Heard Island and McDonald Islands,?:HIMI),???????????,1947??????????  
 ???? ,1997????????????(??????????)?



## Heard and McDonald Islands

Heard and McDonald Islands are remote sub-Antarctic volcanic islands located in the southern Indian Ocean about half-way between Australia and South Africa, and just over 1,600 kilometres from Antarctica. The property covers a total area of 658,903 hectares of which about 37,000 hectares is terrestrial, and the remainder marine.



??????????????

?????????????? (???????????????????????????? Heard Island and McDonald Islands ??:HIMI) ?????????????????????? 1947????????????????????? 1997?????????????????????(?????)??????????



- IP65/IP55 OUTDOOR CABINET
- ALUMINUM
- OUTDOOR ENERGY STORAGE CABINET
- OUTDOOR EQUIPMENT CABINET

??????????????

??????????????(?: Heard Island and McDonald Islands ,?:HIMI),??????????????,1947??????????????,1997?????????? ???(?????????????)?????????1600????????????;?????????????100 0??????????????,??????3700??????????,????????????80%?????? ?????,?????????????? ...

??????????????

??????????????(?: Heard Island and McDonald Islands,?:HIMI),??????????????,1947?????????????? ????,1997????????????????????(?????????????) ???????1600?????? ???;????????????????1000??????????????,??????3700??????



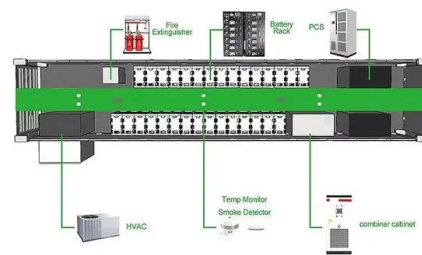


## Heard Island and McDonald Islands

Commonwealth of Australia since 1953. The Heard Island and McDonald Islands Act 1953 provides the legislative basis for the Territory's administration. Administration of the Territory is the responsibility of the Australian Government department that administers the Heard Island and McDonald Islands Act 1953. This responsibility has

## Heard and McDonald Islands , World Heritage Outlook

Heard Island and McDonald Islands are located in the Southern Ocean, approximately 1,700 km from the Antarctic continent and 4,100 km south-west of Perth. As the only volcanically active subantarctic islands they 'open a window into the earth', thus providing the opportunity to observe ongoing geomorphic processes and glacial dynamics.




## Heard and McDonald Islands

Located in the Southern Ocean, this Australian external territory comprises mainly two volcanic islands, Heard Island and the McDonald Islands, featuring stark volcanic landscapes, glaciers, and the highest mountain in Australian territory, Mawson Peak.

## Heard Island And McDonald Islands

Heard Island And McDonald Islands. Heard and McDonald Islands are a group of isolated,

uninhabited sub-Antarctic volcanic islands that are situated in the southern Indian Ocean. The Heard and McDonald Islands are an external territory of the Commonwealth of Australia and are located approximately midway between Australia and the continent of South Africa.



## Start a trial of EasyPower

Download a 14-day trial of EasyPower. EasyPower is a software tool used for design, analysis, and optimization of electrical power systems. Widely used by designers, engineers, and owner-operators, EasyPower's industry leading user interface and interactive one-line diagrams allow for efficient creation and management of digital

## Heard Island and McDonald Islands - Travel guide at Wikivoyage

Heard Island and McDonald Islands are uninhabited, barren, Subantarctic islands in the Southern Ocean, far due south of India and roughly 400 km southeast of Kerguelen of the French Southern and Antarctic Lands. The islands are administered by Australia and listed as a UNESCO World Heritage site. Although it's administered by Australia, the islands are approximately 4,000 ...



## Contact Us

---

For catalog requests, pricing, or partnerships, please visit:

<https://ssab-proiect.eu>