

## European Solar and Energy Storage Solutions

# Energy sun Northern Mariana Islands



## Overview

---

The Commonwealth of the Northern Mariana Islands (CNMI), the newest U.S. territory, consists of a chain of 14 islands in the western Pacific Ocean almost 3,900 miles west of Hawaii and about 1,600 miles east of the Philippines.<sup>1,2,3,4</sup> The Mariana island chain rises from the ocean floor at the western boundary of the.

The Northern Mariana Islands do not have any proved crude oil reserves, production, or petroleum refineries.<sup>32,33</sup> In 2021, refined petroleum products were CNMI's top import and accounted.

The Northern Mariana Islands are about 1,000 miles north of the equator and are considered the sunniest islands in Micronesia. Because of their abundant sunshine, solar energy is.

Commonwealth Utilities Corporation (CUC), a government corporation, provides electric power and drinking water on the populated islands of Saipan, Tinian, and Rota. CUC also.

The Commonwealth has no natural gas reserves and does not produce, import, or consume natural gas.<sup>90</sup> However, liquefied natural gas (LNG) use, dual fuel capability, and LNG.

What sectors use the most electricity in the Northern Mariana Islands?

The commercial sector, led by tourism, is typically the largest electricity-consuming sector in the Northern Mariana Islands. 47 CNMI hotels use electricity for air conditioning, water heating, water purification, and lighting.

What are the major industries in the Northern Mariana Islands?

The commercial sector, led by tourism, is typically the largest electricity-consuming sector in the Northern Mariana Islands. Commonwealth Utilities Corporation (CUC), a government corporation, provides electric power and drinking water on the populated islands of Saipan, Tinian, and Rota.

Are solar farms coming to Saipan?

The CNMI Office of Planning and Development has received proposals for several large solar energy projects in recent years. Currently, three sites for solar farms on the islands have been identified. A large 20-megawatt solar photovoltaic (PV) facility on Saipan is in the preliminary stages of development.

How big are the Northern Mariana Islands?

The Northern Mariana Islands are about 179 square miles in area, which is collectively about two-and-a-half times the size of Washington, DC. About two-thirds of the territory's land is forested and nearly 7% is used for agriculture, primarily cattle ranches and small farms.

## Energy sun Northern Mariana Islands

---



### Northern Mariana Islands Football Association (@nmifootball)

1,638 Followers, 24 Following, 285 Posts - Northern Mariana Islands Football Association (@NMIFootball) on Instagram: "Official Instagram account of Northern Mariana Islands Football Association ?"

### Island Energy Snapshots

The Energy Transitions Initiative's island energy snapshots highlight the energy landscape of islands in the Caribbean, the Pacific, and the surrounding areas, which have some of the world's highest electricity prices in the world.



### Wave climate and energy resources in the Mariana Islands from ...

The Mariana Islands, located in the northwestern Pacific Ocean, are 2000 km from Japan, the Philippines, and New Guinea (Fig. 1 a). The island group includes Guam, an unincorporated territory of the US, as well as the most populous islands of the Commonwealth of the Northern Mariana Islands (CNMI) - Rota, Tinian, and Saipan.

## U.S. Energy Information Administration

The Commonwealth of the Northern Mariana Islands (CNMI) meets nearly all of its energy needs with imported petroleum products. In 2021, refined petroleum products were CNMI's top import and accounted for 18% of the Commonwealth's total import costs that year.



## Northern Mariana Islands Surf Map - Wind and Wave forecasts

Northern Mariana Islands wave (swell) map for surfers, windsurfers and sailors showing open ocean wave size, wave period and wave energy. Customize the maps with overlays for wind arrows, pressure and general weather for surfing




## Northern Mariana Islands: Energy Country Profile

Northern Mariana Islands: Many of us want an overview of how much energy our country consumes, where it comes from, and if we're making progress on decarbonizing our energy mix. This page provides the data for your chosen country across all of the key metrics on this topic.




## Department of Energy

The Commonwealth of the Northern Mariana Islands received \$18.7 million in State Energy Program funds to invest in territory-level energy efficiency and renewable energy priorities. The Northern Mariana Islands is distributing this funding to ...



## About Our Residential & Commercial Solar Energy Company

Sun City Solar Energy is your trusted partner in residential solar solutions. We believe in the transformative power of solar energy and are committed to making this sustainable, cost-effective power source accessible to homeowners like you. Our team of Solution Specialists guides you through every step of the process, from initial consultation



## Strategic Energy Plan

assessment was used to conduct an energy analysis that estimated the energy efficiency and renewable energy potential for the CNMI. The Commonwealth of the Northern Mariana Islands Initial Technical Assessment Report was published in July 2011, and was used by the CNMI Energy Task Force as the starting point for developing (ETF)

## Energy Transition Initiative: Island Energy Snapshot

This profile provides a snapshot of the energy landscape of the Commonwealth of the Northern Mariana Islands (CNMI), a commonwealth in

political union with the United States that is located in the northern Pacific Ocean.



## Pagan , U.S. Geological Survey

Pagan Island is the subaerial portion of two adjoining Quaternary stratovolcanoes near the middle of the active Mariana Arc, [FAT1]north of Saipan. Pagan and the other volcanic islands that constitute part of the Arc form the northern half of the East Mariana Ridge[FAT2], which extends about 2-4 km above the ocean floor.

## Northern Mariana Islands Profile

The Commonwealth of the Northern Mariana Islands (CNMI), the newest U.S. territory, consists of a chain of 14 islands in the western Pacific Ocean almost 3,900 miles west of Hawaii and about 1,600 miles east of the Philippines. 1,2,3,4 The Mariana island chain rises from the ocean floor at the western boundary of the Mariana Trench, which contains the deepest ...



## Alaska, Ohio, and Northern Mariana Islands Latest to Receive Energy ...

In addition to the first round of awards from the Energy Efficiency Revolving Loan Fund Capitalization Grant (RLF) Program announced earlier this month, Alaska, Ohio and the Northern




Mariana Islands have crossed the finish line to receive their grant. Award amounts and planned activities include: Alaska (\$4,782,480) will use the funds for its existing Energy ...

## Commonwealth of the Northern Mariana Islands 2023

...

Northern Mariana Islands 2023 Energy Baseline Report Andrew Kim National Renewable Energy Laboratory Suggested Citation Kim, Andrew. 2024. Commonwealth of the Northern Mariana Islands 2023 Energy Baseline Report. Golden, CO: National Renewable Energy Laboratory. NREL/ TP-7A40-88855.



## Island Energy Snapshots

The Energy Transitions Initiative's island energy snapshots highlight the energy landscape of islands in the Caribbean, the Pacific, and the surrounding areas, which have some of the world's highest electricity prices in the world. Commonwealth of the Northern Mariana Islands; Guam; Federated States of Micronesia; Marshall Islands; Palau

## WINDEXchange: Wind Energy in Northern Mariana ...

Wind Energy in Northern Mariana Islands. Find wind data and information in Northern Mariana Islands, including maps, capacity, ordinances, and more in these areas: To view a list of wind

research and development projects in ...



## CNMI Strategic Energy Plan 2023-2028

This Strategic Energy Plan (SEP) update provides a road map for the Commonwealth of the Northern Mariana Islands (CNMI) to implement cost-effective energy management solutions, including efficiency/optimization upgrades, demand side management, and use of renewable and future energy solutions. Except for a few small

## Contact Us

---

For catalog requests, pricing, or partnerships, please visit:  
<https://ssab-project.eu>