

## European Solar and Energy Storage Solutions

# Netzspeicher strom Svalbard and Jan Mayen





Svalbard and Jan Mayen have in common that they are the only integrated parts of Norway not allocated to counties. While a separate ISO code for Svalbard was proposed by the United Nations, it was the Norwegian authorities who took initiative to include Jan Mayen in the code. Its official language is Norwegian.

What is Svalbard & Jan Mayen in ISO 3166-2?

ISO 3166-2:SJ is the entry for Svalbard and Jan Mayen in ISO 3166-2, a system for assigning codes to subnational administrative divisions. However, further subdivision for Svalbard and Jan Mayen occurs under Norway's entry, ISO 3166-2:NO:.


What is a Svalbard & Jan Mayen islands?

The United Nations Statistics Division also uses this code, but has named it the Svalbard and Jan Mayen Islands. Svalbard is an archipelago in the Arctic Ocean under the sovereignty of Norway, but is subject to the special status granted by the Svalbard Treaty.

Does Svalbard have an ISO code?

While a separate ISO code for Svalbard was proposed by the United Nations, it was the Norwegian authorities who took initiative to include Jan Mayen in the code. Its official language is Norwegian. Both Svalbard and Jan Mayen consist almost entirely of Arctic wilderness, such as at Bellsund in Svalbard.

## Netzspeicher strom Svalbard and Jan Mayen



???????

???????(???: Svalbard og Jan Mayen,ISO 3166-1  
?????:SJ,ISO 3166-1 ??????:SJM,ISO 3166-1 ??????  
?:744)????????????????,????????????????????  
? ?????????????????????,????????????????

## Svalbard und Jan Mayen

Finden Sie die am besten bewerteten Touren und Aktivitäten in Svalbard und Jan Mayen für 2024. Mit allen Informationen von Preisen und Zeiten bis hin zu Tickets ohne Anstehen und mobilen Tickets. Buchen Sie mit GetYourGuide im Voraus und machen Sie das Beste aus Ihrer Reise nach Svalbard und Jan Mayen.



## Svalbard und Jan Mayen

Im norwegischen Sprachgebrauch heißt die Inselgruppe Svalbard („kühle Küste“). Jan Mayen ist eine 373 km² große Insel ca. 650 km nordöstlich von Island in der Grönlandsee und ist politisch gesehen ein integraler Teil Norwegens, gehört jedoch zu keiner der norwegischen Provinzen. Die Inselgruppe Spitzbergen liegt nördlich des

## Environmental Monitoring of Svalbard and Jan Mayen (MOSJ)

Environmental Monitoring of Svalbard and Jan

Mayen (MOSJ) project collects and processes data about what affects the environment, and the state of nature and cultural heritage in the area. The project further interprets the data to describe the development of the environment and provides advice to the environmental management on the need for



## An assessment of MOSJ: the state of the marine climate system ...

An assessment of MOSJ: the state of the marine climate system around Svalbard and Jan Mayen  
Renner, Angelika H.H.; Dodd, Paul A.; Fransson, Agneta : Tromsø: Norwegian Polar Institute, ...



## (PDF) Svalbard and Jan Mayen , Tormod Klemsdal

8.1.1 Svalbard and Jan Mayen mean monthly temperature of 5°C in August and -6°C in February and March. Average annual precipitation at the meteorological station is about 700 mm, but there are large variations with height above sea level. There ...



## Czech Arctic Research Station of Josef Svoboda

The Czech Arctic Research Station of Josef Svoboda is situated in the High Arctic. The mean annual temperature is -6 °C, and the mean annual precipitation is 150-200 mm. Petuniabukta, where the field camp is located, is in the central part of the Svalbard archipelago, which is more continental and drier than the



western part.

## Svalbard and Jan Mayen Complete Travel Guide

# Complete Travel Guide for Svalbard and Jan Mayen Exploring the Arctic region is a unique and once-in-a-lifetime experience for many travelers. Svalbard and Jan Mayen, while remote, offer a glimpse into the beauty and extremity of polar environments. This comprehensive guide will help you plan your journey to these extraordinary Norwegian territories.



## An assessment of MOSJ: the state of the marine climate system ...

An assessment of MOSJ: the state of the marine climate system around Svalbard and Jan Mayen Renner, Angelika H.H.; Dodd, Paul A.; Fransson, Agneta : Tromsø: Norwegian Polar Institute, 2018 -51 pp (Report series / Norwegian Polar Institute ; no 048) (PDF 12,9 MB)

## The Environmental Monitoring of Svalbard and Jan Mayen - ...

Climate gases in Svalbard; Air temperature and precipitation; UV in Ny-Ålesund; Ocean. The transport of freshwater through the Fram Strait; Thickness of sea ice in the Arctic Ocean measured in the Fram Strait; Sea ice extent in the Barents Sea and Fram Strait; Sea level; Temperature and salinity in the Fram Strait; Land. Mass balance for



## Jan Mayen - Wikipedia



Jan Mayen ist eine 373 km<sup>2</sup> große Insel etwa 550 km nordöstlich von Island und rund 500 km östlich von Grönland [1] an der Grenze zwischen der Grönlandsee und dem Europäischen Nordmeer. Sie gehört politisch zu Norwegen, ist aber keiner der norwegischen Provinzen zugeordnet. Die Insel wird von der Provinz Nordland verwaltet; der zuständige Verwaltungssitz ...

???????

????????(???: Svalbard og Jan Mayen, ISO 3166-1  
 ??????:SJ, ISO 3166-1 ??????:SJM, ISO 3166-1 ??????  
 ?:744)????????????????????,????????????????????????????  
 ??????????????????



### Sunrise Sunset Times of Svalbard, Svalbard and Jan ...

Sunrise Sunset Times of Svalbard, Svalbard and Jan Mayen Location: Svalbard and Jan Mayen > Timezone: Arctic/Longyearbyen. Current Time: 2024-12-07 07:41:31. Longitude: 20.9751822 Latitude: 77.8749725 ...

### Svalbard e Jan Mayen

Svalbard e Jan Mayen (in norvegese Svalbard og Jan Mayen) è una classificazione statistica definita dallo standard ISO 3166-1 [1] di due territori insulari della Norvegia settentrionale (Isole Svalbard e Jan Mayen). Svalbard e Jan Mayen sono anche accomunate dallo stesso dominio di primo livello nazionale, .sj.





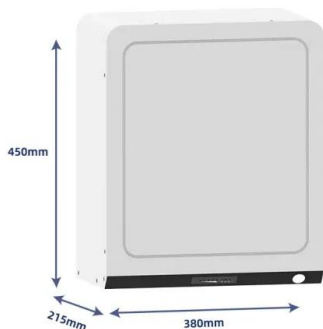
## Salaries on positions in Svalbard and Jan Mayen

The gross salary range for people working in Svalbard and Jan Mayen is typically from 12,035 NOK (minimum salary) to 38,101 NOK (highest average, actual maximum salary is higher). This is the total monthly salary including bonuses. Salaries can vary drastically among different job categories. If you are interested in the salary of a particular

## Svalbard og Jan Mayen - Wikipedia

Svalbard og Jan Mayen er en statistisk betegnelse på de norske områdene Svalbard og Jan Mayen som brukes i ISO-standarden ISO 3166. Selv om de kombineres til én enhet av ISO er de forskjellige enheter administrativt. I ISO 3166-1 har Svalbard og Jan Mayen alfa-2-koden SJ, alfa-3-koden SJM og den numeriske koden 744 tte medfører blant annet at toppnivådomenet.sj

...



## The Environmental Monitoring of Svalbard and Jan Mayen - MOSJ

Climate gases in Svalbard; Air temperature and precipitation; UV in Ny-Ålesund; Ocean. The transport of freshwater through the Fram Strait; Thickness of sea ice in the Arctic Ocean ...

## Top places in Svalbard and Jan Mayen

Svalbard and Jan Mayen islands guarantee you

sun, magical beaches, and unique cultural heritage. There is hardly a place less traveled by tourists. The Berenberg peak dominates the island's panorama - it is the world's northernmost active surface volcano. Jan Mayen is uninhabited. The only inhabitants of the island are the Norwegian weather station staff, to ...




**???????**

????????(???Svalbard og Jan Mayen,ISO 3166-1  
 ??????:SJ,ISO 3166-1 ??????:SJM,ISO 3166-1 ??????  
 ??:744)????????????????,????????????????????  
 ?????????????????????,????????????????????  
 ??? .sj????????? ...

**Environmental Monitoring of Svalbard and Jan Mayen , Arctic ...**

MOSJ (Environmental Monitoring of Svalbard and Jan Mayen) is an environmental monitoring system and part of the Norwegian Government's environmental monitoring in Norway. The site provides historical climate records (ocean, land, and atmosphere), including temperature precipitation, snow, permafrost and sea-ice.



**Svalbard and Jan Mayen**

Svalbard and Jan Mayen (Norwegian: Svalbard og Jan Mayen, ISO 3166-1 alpha-2: SJ, ISO 3166-1 alpha-3: SJM, ISO 3166-1 numeric: 744) is a statistical designation defined by ISO 3166-1 for a collective grouping of two remote jurisdictions of Norway: Svalbard and Jan Mayen.



## WBG Finances One

Discover the latest voting powers of the country Svalbard and Jan Mayen Islands (SJ) - comprehensive data on recent projects, disclosed investments and disclosed projects. Finances One. For Focus Out. Home Data Financial Results Countries / Economies Summaries Publications Glossary About.

 **TAX FREE**    

**ENERGY STORAGE SYSTEM**

**Product Model**  
HJ-ESS-215A(100KW/215KWh)  
HJ-ESS-115A(50KW 115KWh)

**Dimensions**  
1600\*1280\*2200mm  
1600\*1200\*2000mm

**Rated Battery Capacity**  
215KWH/115KWH

**Battery Cooling Method**  
Air Cooled/Liquid Cooled





## Svalbard and Jan Mayen

Svalbard and Jan Mayen (Norwegian: Svalbard og Jan Mayen, ISO 3166-1 alpha-2: SJ, ISO 3166-1 alpha-3: SJM, ISO 3166-1 numeric: 744) is a statistical designation defined by ISO 3166-1 for a collective grouping of two remote jurisdictions of Norway: Svalbard and Jan Mayen. While the two are combined

## Jan Mayen and Svalbard

Svalbard and Jan Mayen are home to a diverse array of Arctic wildlife, including polar bears, walruses, Arctic foxes and various species of whales and seals. With experienced guides on board, passengers can observe these animals in their natural habitats, ensuring a safe encounter for humans and wildlife. Departures.





 LFP 48V 100Ah

## **An assessment of MOSJ The state of the marine environment ...**

cators and human drivers in the marine areas covered by the fishery protection zone around Svalbard and the fishery zone around Jan Mayen. The basis for the evaluation of each indicator is found in chapters 4 to 8 of this report.

## **Contact Us**

---

For catalog requests, pricing, or partnerships, please visit:  
<https://ssab-proiect.eu>