European Solar and Energy Storage Solutions

Svalbard and Jan Mayen energy island



Overview

Svalbard is an archipelago in the Arctic Ocean under the sovereignty of Norway, but is subject to the special status granted by the Svalbard Treaty. Jan Mayen is a remote island in the Arctic Ocean; it has no permanent population and is administered by the County Governor of Nordland. Svalbard and Jan Mayen have in.

Svalbard and Jan Mayen (: Svalbard og Jan Mayen, : SJ, : SJM, : 744) is a statistical designation defined by for a collective grouping of.

SvalbardSvalbard is an archipelago in the about midway between mainland Norway and the . The group of islands range from to latitude, and from to longitude. The area is 61,022 square.

• Stange, Rolf (2011). (in English, German, Dutch, and Norwegian). Rolf Stange.• Stange, Rolf (2012). Rolf Stange. .

The ISO designation is congruent with an equivalent United Nations Statistics Division category and users of these classification systems may in some cases report separately for "Svalbard and Jan Mayen Islands" instead of rolling up this information into the.

□□□□□□□□□□Svalbard og Jan Mayen□□SJ□□SJM□□744□□□□□□□□□□

Are there polar bears in Svalbard & Jan Mayen?

The icy islands of Svalbard and Jan Mayen are a paradise for polar explorers. These frozen frontiers feature stark yet stunning scenery and the Arctic’s most iconic wildlife, including polar bears. Deep within the Arctic Circle and surrounded by icy open ocean, Svalbard and Jan Mayen are some of the most remote outposts imaginable.

How many whaling stations were there in Jan Mayen?

That year 200 men were seasonally living and working on the island at six temporary whaling stations (spread along the northwest coast). During the first decade of whaling, more than ten ships visited Jan Mayen each year, while in the second period (1624 and later) five to ten ships were sent.

Is Svalbard part of the EEA?

Svalbard is subordinate to Nord-Troms District Court and Hålogaland Court of Appeal, both in Tromsø. Although Norway is part of the European Economic Area (EEA) and the Schengen Agreement, Svalbard is not part of the Schengen Area or the EEA.

Svalbard and Jan Mayen energy island

?????????????????????

?????????????????????????????????????ISO 3166-1????? (alpha-2 · alpha-3) ???SJ / SJM?????????????2,630? [2] ?. ?????????????????? ??

Jan Mayen, the Rarely-Visited, Most Northern Volcanic Island ...

Expedition Location: Arctic Svalbard, Norway, Greenland, and Iceland A steep glacier flows from Beerenburg on Jan Mayen into the Arctic Ocean. Photograph by Michele L. Huppert. Jan Mayen, the most northerly island along the Mid-Atlantic Ridge, is one of them. As a Grosvenor Teacher Fellow on a Lindblad Expeditions adventure into the High

Île Jan Mayen -- Wikipédia

L'île Jan Mayen [1], en norvégien Jan Mayen [1], est un territoire de la Norvège constitué d'une île située en mer de Norvège, à sa limite avec la mer du Groenland, et dont l'administration est confiée au comté de Nordland [2].Après sa découverte au début du XVII e siècle par des baleiniers, l'île n'est revendiquée par aucune nation et sert seulement de base pour la chasse ...

???????

???????(???: Svalbard og Jan Mayen,ISO 3166-1 ??????:SJ,ISO 3166-1 ??????:SJM,ISO 3166-1 ?????:744)????????????????,????????????????????????? ? ?????????????????????,????????????

Jan Mayen's evolution through ice, fire and water

THE ARCTIC: The island of Jan Mayen is particularly exciting for geologists who conduct research on paleoclimates, or what it was like on Earth long before we had thermometers and meteorologists to predict the weather. ...

Surface mass and energy balance of Sørbreen, Jan Mayen, 2008

In this paper, we present the 2008 energy balance for Sørbreen (15 km 2, ~120-2200 m a.s.l.), a glacier in a polar maritime climate on the island of Jan Mayen (71?00'N, 8?30'W, 373 km 2; Fig. 1). The local energy balance is calculated and compared with ...

About: Svalbard and Jan Mayen

Svalbard and Jan Mayen (Norwegian: Svalbard og Jan Mayen, ISO 3166-1 alpha-2: SJ, ISO 3166-1 alpha-3: SJM, ISO 3166-1 numeric: 744) is a statistical designation defined by ISO 3166-1 for a collective grouping of two remote jurisdictions of Norway: Svalbard and Jan Mayen. While the

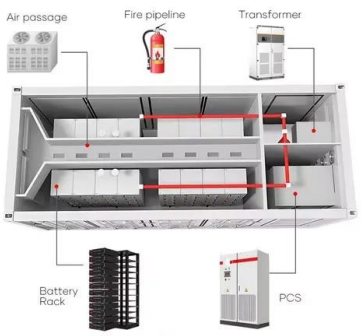

two are combined for the purposes of the International Organization for Standardization ...

The Ultimate 14-Day Svalbard and Jan Mayen Itinerary

Jan Mayen, a volcanic island located between Norway and Greenland, is a true wilderness adventure, offering stunning scenery and a chance to experience the raw beauty of the Arctic. This 14-day Svalbard and Jan Mayen itinerary will take you on an unforgettable journey through these incredible destinations, allowing you to explore their natural

Living on Svalbard: Everything You Need to Know

there is more than one town in svalbard, in fact there are 8 towns, 3 more if we include jan mayen as part of svalbard and jan mayen Barent sburg,Grumant,Hiorthhamn,Longyearbyen,Ny-Ålesund,Pyramiden,Sveagruva,Nybyen,Flyplassen Terminal/Toll,Olonkinbyen, and Puppebu. Reply

Iceland, Jan Mayen, Spitsbergen - Island Hopping in and around ...

Beginning in Reykjavík, join a thrilling voyage deep into the Arctic, exploring Iceland, Jan Mayen and Svalbard. Experience breathtaking

landscapes with active volcanoes, dramatic fjords, picturesque waterfalls, magnificent glaciers and pristine wilderness. Get ready to spot spectacular Arctic wildlife, from whales in Húsavík to abundant birdlife in Jan Mayen, and perhaps even ...

Jan Mayen

Norway has found large deposits of minerals along the Mid-Atlantic Ridge between Jan Mayen and southern Svalbard/Bear Island, [6] including copper, zinc, cobalt, gold and silver. The expeditions have also discovered high concentrations of lithium and rare earth metal scandium .

Svalbard and Jan Mayen

As the ocean currents meet around the island, air masses and air currents also converge, producing strong winds and a high wave energy along the coast of the island. From Iceland the North-Atlantic Midoceanic Ridge stretches NE as the Jan Mayen Ridge.

Svalbard and Jan Mayen Island

Jan Mayen is an active volcanic island located between Norway and Greenland, around a thousand kilometres southeast of Svalbard. Defined by the 2,277-metre tall Mt Beerenberg, this isolated island is renowned for its utterly abysmal weather, which can make landings difficult.

Svalbard e Jan Mayen

Svalbard e Jan Mayen (in norvegese Svalbard og Jan Mayen) è una classificazione statistica definita dallo standard ISO 3166-1 [1] di due territori insulari della Norvegia settentrionale (Isole Svalbard e Jan Mayen). Svalbard e Jan Mayen sono anche accomunate dallo stesso dominio di primo livello nazionale, .sj.

Svalbard and Jan Mayen Island

Jan Mayen is an active volcanic island located between Norway and Greenland, around a thousand kilometres southeast of Svalbard. Defined by the 2,277-metre tall Mt Beerenberg, this isolated island is renowned for its utterly abysmal ...

Jan Mayen, the Rarely-Visited, Most Northern Volcanic ...

Jan Mayen, the most northerly island along the Mid-Atlantic Ridge, is one of them. As a Grosvenor Teacher Fellow on a Lindblad Expeditions adventure into the High Arctic, I had an amazing opportunity to visit this ...

Svalbard et Jan Mayen -- Wikipédia

Svalbard et Jan Mayen. Svalbard et Jan Mayen est un terme statistique qui fait référence à deux territoires norvégiens de l'océan Arctique : . l'archipel de Svalbard (ou plus souvent l'archipel du Spitzberg en français, bien que le nom ne désigne normalement que la plus grande île de l'archipel), et; l'île Jan Mayen, (non loin du nord-

est de l'Islande, ou à l'est du

Jan Mayen, the Rarely-Visited, Most Northern Volcanic Island ...

Jan Mayen, the most northerly island along the Mid-Atlantic Ridge, is one of them. As a Grosvenor Teacher Fellow on a Lindblad Expeditions adventure into the High Arctic, I had an amazing opportunity to visit this remote volcanic island spilling five glaciers into the Arctic Ocean on July 6, 2014.

Svalbard and Jan Mayen (Norway)

Jan Mayen is a volcanic island located 71° N and 8°W with an area of 373km 2. The island was discovered by Jan Jacobs May von Schellinkhout and named for him by his first mate and mapmaker. Jan Mayen was a center of whaling activity until 1640-1650. Jan Mayen was selected by Austria as a base for the first International Polar Year (1882-83).

Jan Mayen's evolution through ice, fire and water

THE ARCTIC: The island of Jan Mayen is particularly exciting for geologists who conduct

research on paleoclimates, or what it was like on Earth long before we had thermometers and meteorologists to predict the weather. In simplified terms, you can say that the island is located at the boundary between cold Arctic waters and warmer Atlantic waters.



Svalbard and Jan Mayen

Svalbard is an archipelago in the Arctic Ocean under the sovereignty of Norway, but is subject to the special status granted by the Svalbard Treaty. Jan Mayen is a remote island in the Arctic Ocean; it has no permanent population and is administered by the County Governor of Nordland. Svalbard and Jan Mayen have in common that they are the only

Svalbard and Jan Mayen

Svalbard and Jan Mayen (Norwegian: Svalbard og Jan Mayen, ISO 3166-1 alpha-2: SJ, ISO 3166-1 alpha-3: SJM, ISO 3166-1 numeric: 744) is a statistical designation defined by ISO 3166-1 for a collective grouping of two remote jurisdictions of Norway: Svalbard and Jan Mayen. While the two are combined

Svalbard and Jan Mayen Complete Travel Guide

Complete Travel Guide for Svalbard and Jan Mayen. Exploring the Arctic region is a unique and once-in-a-lifetime experience for many travelers. The island was discovered by Henry Hudson in 1607, named after Dutch whaler Jan Jacobszoon May van Schellinkhout, and today remains a place steeped in the quiet history of

polar research and

???????

????????(???:Svalbard og Jan Mayen,ISO 3166-1 ??????:SJ,ISO 3166-1 ??????:SJM,ISO 3166-1 ?????:744)????????????????,??,??????????????????????????????.sj??????? ...

Contact Us

For catalog requests, pricing, or partnerships, please visit: https://ssab-proiect.eu