

## European Solar and Energy Storage Solutions

# Svalbard and Jan Mayen table storage





parts of Norway not allocated to counties. While a separate ISO code for Svalbard was proposed by the United Nations, it was the Norwegian authorities who took initiative to include Jan Mayen in the code. Its official language is Norwegian.

What is a Svalbard & Jan Mayen islands?

The United Nations Statistics Division also uses this code, but has named it the Svalbard and Jan Mayen Islands. Svalbard is an archipelago in the Arctic Ocean under the sovereignty of Norway, but is subject to the special status granted by the Svalbard Treaty.

## Svalbard and Jan Mayen table storage

---



### The Chironomidae (Diptera) of Svalbard and Jan Mayen

The family Chironomidae, or non-biting midges, is one of the most common and species rich organism groups in freshwater and semi-aquatic habitats [1] has members in all biogeographical regions, including the Antarctic mainland, and more than 6000 valid species described world-wide ([2,3]; Patrick Ashe pers. comm.).As is true for most insect groups, ...

### Flora and Vegetation of Svalbard and Jan Mayen

Flora and Vegetation of Svalbard and Jan Mayen: Encyclopedia Arctica 6: Plant Sciences (Regional) Encyclopedia Arctica. Navigation for this set of pages. View and Search Documents; As mentioned previously, the figures in the table refer to the increasing degree of covering, ranging from 1 to 5. Page 017. EA-PS. Lid: Flora and Vegetation of



### Svalbard and Jan Mayen

Svalbard and Jan Mayen (Norwegian: Svalbard og Jan Mayen, ISO 3166-1 alpha-2: SJ, ISO 3166-1 alpha-3: SJM, ISO 3166-1 numeric: 744) is a statistical designation defined by ISO 3166-1 for a collective grouping of two remote jurisdictions of Norway: Svalbard and Jan Mayen.

## 8.1.1 Svalbard and Jan Mayen

8.1.1 Svalbard and Jan Mayen Tormod Klemsdal

1. Introduction The Svalbard archipelago lies about 700 km north of Norway between 74°N and 81°N and between 10°E and 35°E (> Fig. 8.1.1.1). It consist of six large islands: Spitsbergen (39,043 sq. km), Nordaustlandet (14,210 sq. km), Edgeøya (5,030 sq. km), Barentsøya (1,330 sq. km),



## 07: Svalbard and Jan Mayen -- The Randolph Glacier Inventory

Jan Mayen. The RGI 6.0 glacier outlines referred to 1975, and therefore were replaced by new outlines closer to the target year 2000. Outlines were mapped from a Landsat 7 ETM+ scene (217-010) acquired on 13 September 2002 with the band ratio method (panchromatic band divided by the resampled SWIR band) and some manual corrections.

## Voyage à Svalbard et Jan Mayen

Svalbard et Jan Mayen est un terme statistique qui fait référence à deux territoires norvégiens de l'océan Arctique : l'archipel de Svalbard, et l'île Jan Mayen, regroupés sous le même code ISO 3166-1 « SJ ». Malgré cette dénomination commune selon ce code, ces deux territoires ne sont pas administrés sous la même



## Living on Svalbard: Everything You Need to Know

Table of Contents. Living in the High Arctic; An Introduction to Svalbard I spoke to people who



had to share rooms or even sleep in storage rooms for weeks until in fact there are 8 towns, 3 more if we include jan mayen as part of svalbard and jan mayen Barentsburg, Grumant, Hiorthhamn, Longyearbyen, Ny-Ålesund, Pyramiden, Sveagrava, Nybyen

## La guía completa para viajar a Svalbard y Jan Mayen

Explorando lo desconocido: todo lo que tienes que saber para viajar a Svalbard y Jan Mayen (Noruega) Si eres uno de esos viajeros aventureros que están buscando escapar del mundanal ruido y encontrar experiencias nuevas y desconocidas, estás de suerte. En este artículo te contamos todo lo que necesitas saber sobre dos destinos únicos: Svalbard [...]



## Svalbard and Jan Mayen

Svalbard is approximately 24,570 square mi (63,000 square km); Jan Mayen is approximately 145 square mi (373 square km). Svalbard is an island group consisting of nine main islands: Spitsbergen (the largest), Nordaustlandet, Barentsoya, Edgeoya, and smaller islands, plus the small island of Bjornoya further to the south.

## 07: Svalbard and Jan Mayen -- The Randolph Glacier ...

Jan Mayen. The RGI 6.0 glacier outlines referred to 1975, and therefore were replaced by new outlines closer to the target year 2000. Outlines were mapped from a Landsat 7 ETM+ scene (217-010) acquired on 13 September 2002 with

...

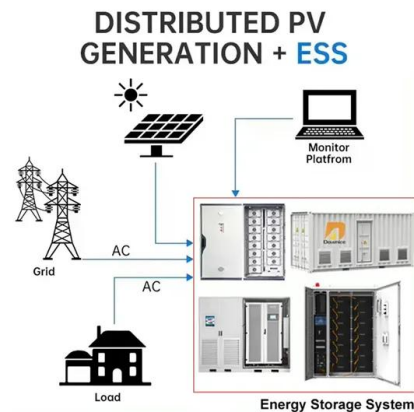


## Earth Observatory in Ny-Ålesund, Svalbard and Jan ...

On the ground floor, there are garage and workshop, storage room, freshwater, and septic tank rooms. All rooms have direct access from the outside. On the second floor, the observation department with the control ...

## Svalbard e Jan Mayen

Svalbard e Jan Mayen (in norvegese Svalbard og Jan Mayen) è una classificazione statistica definita dallo standard ISO 3166-1 [1] di due territori insulari della Norvegia settentrionale (Isole Svalbard e Jan Mayen). Svalbard e Jan Mayen sono anche accomunate dallo stesso dominio di primo livello nazionale, .sj.




## Svalbard and Jan Mayen

Svalbard and Jan Mayen is a statistical designation defined by ISO 3166-1 for a collective grouping of two remote jurisdictions of Norway: Svalbard and Jan Mayen. While the two are combined for the purposes of the International Organization for Standardization (ISO) category, they are not administratively related. This has further resulted in the country code top-level ...

????????

????????(???: Svalbard og Jan Mayen,ISO 3166-1  
 ??????:SJ,ISO 3166-1 ??????:SJM,ISO 3166-1 ??????  
 ?:744)????????????????,????????????????????  
 ?????????????????



## (PDF) Svalbard and Jan Mayen , Tormod Klemsdal


8.1.1 Svalbard and Jan Mayen Tormod Klemsdal  
 1. Introduction The Svalbard archipelago lies about 700 km north of Norway between 74°N and 81°N and between 10°E and 35°E (> Fig. 8.1.1.1).

## Ultimate Arctic Voyage: From Svalbard to Jan Mayen to Iceland

Expedition Overview. Perfect for first-time visitors to the Arctic who are seeking lots of adventure, our Ultimate Arctic Voyage: From Svalbard to Jan Mayen to Iceland itinerary highlights three spectacular destinations near the top of the world. This journey provides adventurous guests with a taste of the incredible diversity of the Arctic, featuring wildlife, giant icebergs, towering




## Earth Observatory in Ny-Ålesund, Svalbard and Jan Mayen by LPO



On the ground floor, there are garage and workshop, storage room, freshwater, and septic tank rooms. All rooms have direct access from the outside. On the second floor, the observation department with the control room is centrally located.

## Svalbard i Jan Mayen - Wikipedia, wolna encyklopedia

Svalbard i Jan Mayen (norw. Svalbard og Jan Mayen, ISO 3166-1 alfa-2: SJ, ISO 3166-1 alfa-3: SJM, ISO 3166-1 numeryczny: 744) jest nazwą statystycznej jednostki zdefiniowanej w ISO 3166-1. Składa się z dwóch norweskich terytoriów z niezależną jurysdykcją: Svalbard i Jan Mayen. Terytoria te są poświęcone dla celów kategoryzacji Międzynarodowej Organizacji ...



???????

????????(???:Svalbard og Jan Mayen,ISO 3166-1  
 ??????:SJ,ISO 3166-1 ??????:SJM,ISO 3166-1 ??????  
 ??:744)????????????????,????????????????????  
 ?????????????????????,????????????????????  
 ??? .sj????????? ...

## Top places in Svalbard and Jan Mayen

Svalbard and Jan Mayen islands guarantee you sun, magical beaches, and unique cultural heritage. There is hardly a place less traveled by tourists. The Berenberg peak dominates the island's panorama - it is the world's

northernmost active surface volcano. Jan Mayen is uninhabited. The only inhabitants of the island are the Norwegian weather station staff, to ...



## TAB e.storage - TAB

TAB e.storage provides solutions for applications throughout power supply systems including Grid-scale, Residential, Commercial, and UPS (Uninterruptible Power Supply).. APPLICATIONS. Self-consumption:. Electric bill savings, Charge during off-peak times, Discharge during peak times. Backup power supply: Discharge during a black out functioning as backup power.

## Svalbard and Jan Mayen

Svalbard and Jan Mayen offer an unparalleled encounter with the Arctic's untamed beauty - a journey through snow-capped mountains, icy fjords, and a world of rare wildlife. These lands invite adventurers to embark on an Arctic expedition, witnessing the wonders of nature in its purest form, leaving an indelible mark of awe and reverence for the



## Svalbard and Jan Mayen , CABI Compendium

This is a datasheet on Svalbard and Jan Mayen. Get full access to this article. View all available purchase options and get full access to this article. Get Access. Tables. Share Share. Copy the content Link. Copy Link. Copied! Copying failed. Share on social media. Facebook Twitter

Linkedin email. View full text. Now Reading:  
Share.



## Contact Us

---

For catalog requests, pricing, or partnerships, please visit:  
<https://ssab-proiect.eu>