

European Solar and Energy Storage Solutions

Svalbard and Jan Mayen total energy corp



ISO 3166-2:SJ is the entry for Svalbard and Jan Mayen in ISO 3166-2, a system for assigning codes to subnational administrative divisions. However, further subdivision for Svalbard and Jan Mayen occurs under Norway's entry, ISO 3166-2:NO:.

What is a Svalbard & Jan Mayen islands?

The United Nations Statistics Division also uses this code, but has named it the Svalbard and Jan Mayen Islands. Svalbard is an archipelago in the Arctic Ocean under the sovereignty of Norway, but is subject to the special status granted by the Svalbard Treaty.

Svalbard and Jan Mayen total energy corp

Contents



Svalbard and Jan Mayen (Norwegian: Svalbard og Jan Mayen, ISO 3166-1 alpha-2: SJ, ISO 3166-1 alpha-3: SJM, ISO 3166-1 numeric: 744) is a statistical designation defined by ISO 3166-1 for a collective grouping of two remote jurisdictions of Norway: Svalbard and Jan Mayen. While the two are combined for the purposes of the International Organization for Standardization (ISO) ...

April 8, 2024 -- Total Solar Eclipse -- Kapp Wærn, Svalbard and Jan Mayen

April 8, 2024 -- Total Solar Eclipse -- Kapp Wærn, Svalbard and Jan Mayen. Time/General; Weather . Weather Today/Tomorrow ; Hour-by-Hour Forecast ; 14 Day Forecast ; the amount of solar energy decreases. Temperature changes. As the Moon covers the Sun, the amount of solar energy decreases. Total Lunar Eclipse: Mar 29, 2025 Partial




Svalbard and Jan Mayen



Svalbard and Jan Mayen offer an unparalleled encounter with the Arctic's untamed beauty - a journey through snow-capped mountains, icy fjords, and a world of rare wildlife. These lands invite adventurers to embark on an Arctic expedition, witnessing the wonders of nature in its purest form, leaving an indelible mark of awe and reverence for the

Deep-sea mining to support green transition? The Norwegian ...

Yesterday afternoon, the Norwegian Parliament officially agreed to commercial-scale deep-sea mining . The area potentially concerned stretches from Svalbard to Jan Mayen Island, covering 280 000 square kilometers of Arctic seabed.



Salary Svalbard and Jan Mayen, Cashier, Banking

Total salary and its components* (variable component, commissions, rewards) Responder distribution to payroll Salary ranges expressed by 1st decile, 1st quartile, median, 3rd quartile, 9th decile, and average wage.

Company registry in Svalbard and Jan Mayen

The Governor of Svalbard. The Governor's Office of Svalbard (Sysselmannen på Svalbard) is the administrative body and headquarters of the Governor of Svalbard, located in Longyearbyen, the main settlement on the archipelago of Svalbard. The office serves as the central administrative hub for the Governor's activities and responsibilities in



Svalbard and Jan Mayen Islands , Tracking SDG 7


1 World Bank Income Classification as of the Fiscal Year 2023 2 GDP, Power Purchasing Parity (constant 2017 international \$) from the World Development Indicators 3 Population, total from

the World Development Indicators



Svalbard and Jan Mayen

Svalbard and Jan Mayen (Norwegian: Svalbard og Jan Mayen, ISO 3166-1 alpha-2: SJ, ISO 3166-1 alpha-3: SJM, ISO 3166-1 numeric: 744) is a statistical designation defined by ISO 3166-1 for a collective grouping of two remote jurisdictions of Norway: Svalbard and Jan Mayen.

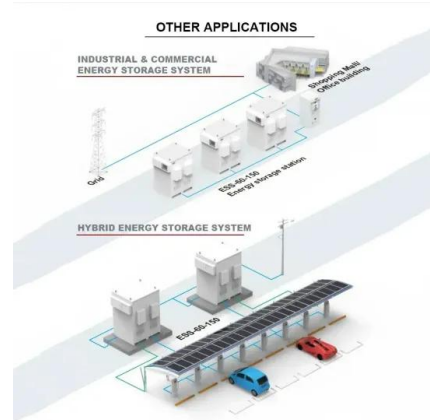


List of mammals of Svalbard and Jan Mayen

Polar bear. This is a list of mammal species recorded in Svalbard and Jan Mayen. There are seventeen mammal species in Svalbard and Jan Mayen, of which three are endangered and three are vulnerable. [1] The following tags are used to highlight each species' conservation status as assessed by the International Union for Conservation of Nature:

???????

????????(??? :Svalbard og Jan Mayen,ISO 3166-1
?????:SJ,ISO 3166-1 ??????:SJM,ISO 3166-1 ?????
?:744)????????????????,????????????????????
????????????????????,????????????????????
???.sj????????? ...



Iceland, Jan Mayen, Svalbard , Vantage Explorations

Follow the bird cliffs and lush moss-covered landscapes of Iceland to the Arctic wonderland of Svalbard, and volcanic allure of Jan Mayen. Antarctica 2025-27 Now Available - Explore more. Search; 800-322-6677; Brochures; Voyage ...



Svalbard i Jan Mayen - Wikipedia, wolna encyklopedia

Svalbard i Jan Mayen (norw. Svalbard og Jan Mayen, ISO 3166-1 alfa-2: SJ, ISO 3166-1 alfa-3: SJM, ISO 3166-1 numeryczny: 744) jest nazwą statystycznej jednostki zdefiniowanej w ISO 3166-1. Składa się z dwóch norweskich terytoriów z niezależną jurysdykcją: Svalbard i Jan Mayen. Terytoria te są poświęcone dla celów kategoryzacji Międzynarodowej Organizacji ...



Norway will be the first in the world to approve seabed mining. Is ...

The area proposed for development lies south of Svalbard, in the High North, and to the south and east of Jan Mayen, a Norwegian island about



halfway between the mainland and Greenland. All told, the potential development area encompasses 281,000 km² in the Barents and Greenland Seas.

Digital 2023: Svalbard and Jan Mayen

Instagram users in Svalbard and Jan Mayen in 2023. Numbers published in Meta's advertising tools indicate that Instagram had 300 users in Svalbard and Jan Mayen in early 2023.. The company's recently revised figures suggest that Instagram's ad reach in Svalbard and Jan Mayen was equivalent to 12.0 percent of the total population at the start of the year.



Fascinating Facts about Svalbard and Jan Mayen Islands

This year has indeed felt lengthy, and we're shifting gears to explore a wintry destination: the Svalbard and Jan Mayen islands. Located in the Arctic Ocean and under Norwegian jurisdiction, these islands hold a unique status thanks to the Treaty of Svalbard. The total land area covers 61,022 square kilometres, and as of 2009, it was home

TotalEnergies nears \$2.1bn deal for VSB Group acquisition

The company recently acquired a 50% stake in

two offshore wind projects from RWE, following a successful joint bid with EnBW Energie Baden-Württemberg. Last year, the French energy company acquired the remaining shares in clean-power developer Total Eren for EUR1.5bn while focusing on offshore wind projects in Germany.



Svalbard und Jan Mayen

Im norwegischen Sprachgebrauch heißt die Inselgruppe Svalbard („kühle Küste“). Jan Mayen ist eine 373 km² große Insel ca. 650 km nordöstlich von Island in der Grönlandsee und ist politisch gesehen ein integraler Teil Norwegens, gehört ...

Deep-sea mining to support green transition? The ...

Yesterday afternoon, the Norwegian Parliament officially agreed to commercial-scale deep-sea mining . The area potentially concerned stretches from Svalbard to Jan Mayen Island, covering 280 000 square kilometers of ...

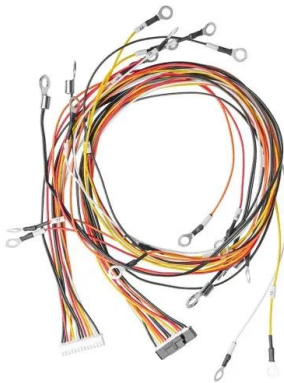


Living on Svalbard: Everything You Need to Know

there is more than one town in svalbard, in fact there are 8 towns, 3 more if we include jan mayen as part of svalbard and jan mayen Barentsburg, Grumant, Hiorthhamn, Longyearbyen, Ny-Ålesund, Pyramiden, Sveagrauva, Nybyen, Flyplassen Terminal/Toll, Olonkinbyen, and Puppebu. Reply

???????

????????(???: Svalbard og Jan Mayen,ISO 3166-1
?????:SJ,ISO 3166-1 ??????:SJM,ISO 3166-1 ??????
?:744)????????????????,????????????????????
????????????????



Norway will be the first in the world to approve seabed ...

The area proposed for development lies south of Svalbard, in the High North, and to the south and east of Jan Mayen, a Norwegian island about halfway between the mainland and Greenland. All told, the potential ...

Contact Us

For catalog requests, pricing, or partnerships, please visit:
<https://ssab-proiect.eu>